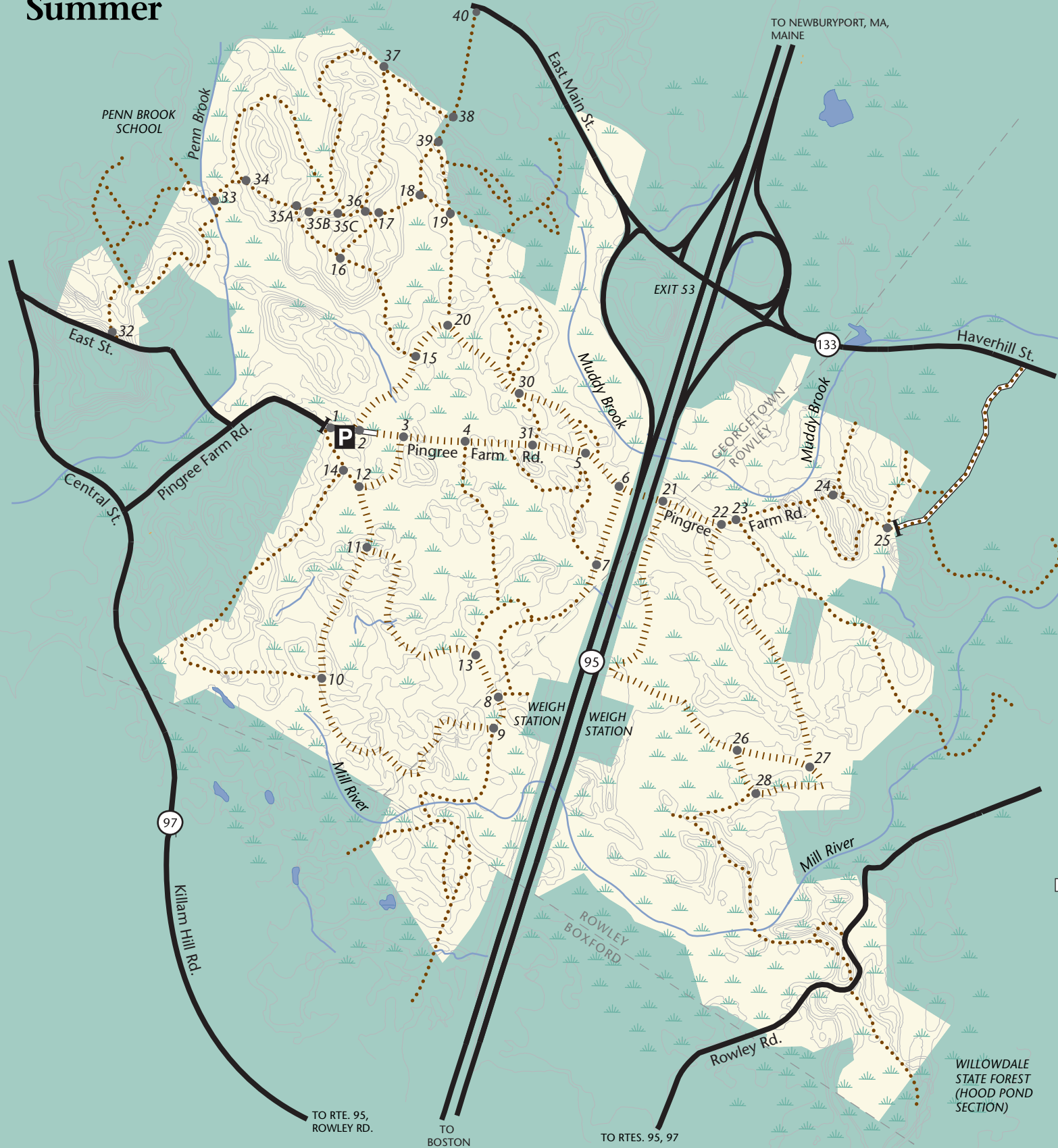


Georgetown-Rowley State Forest: Summer



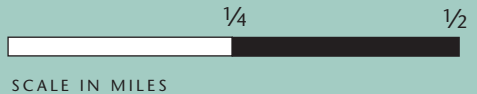
LEGEND: SUMMER USE

- Georgetown-Rowley State Forest
- Paved Road
- Unpaved Road
- Hiking Trail
- Multi-Use Trail

} Motorized uses not allowed

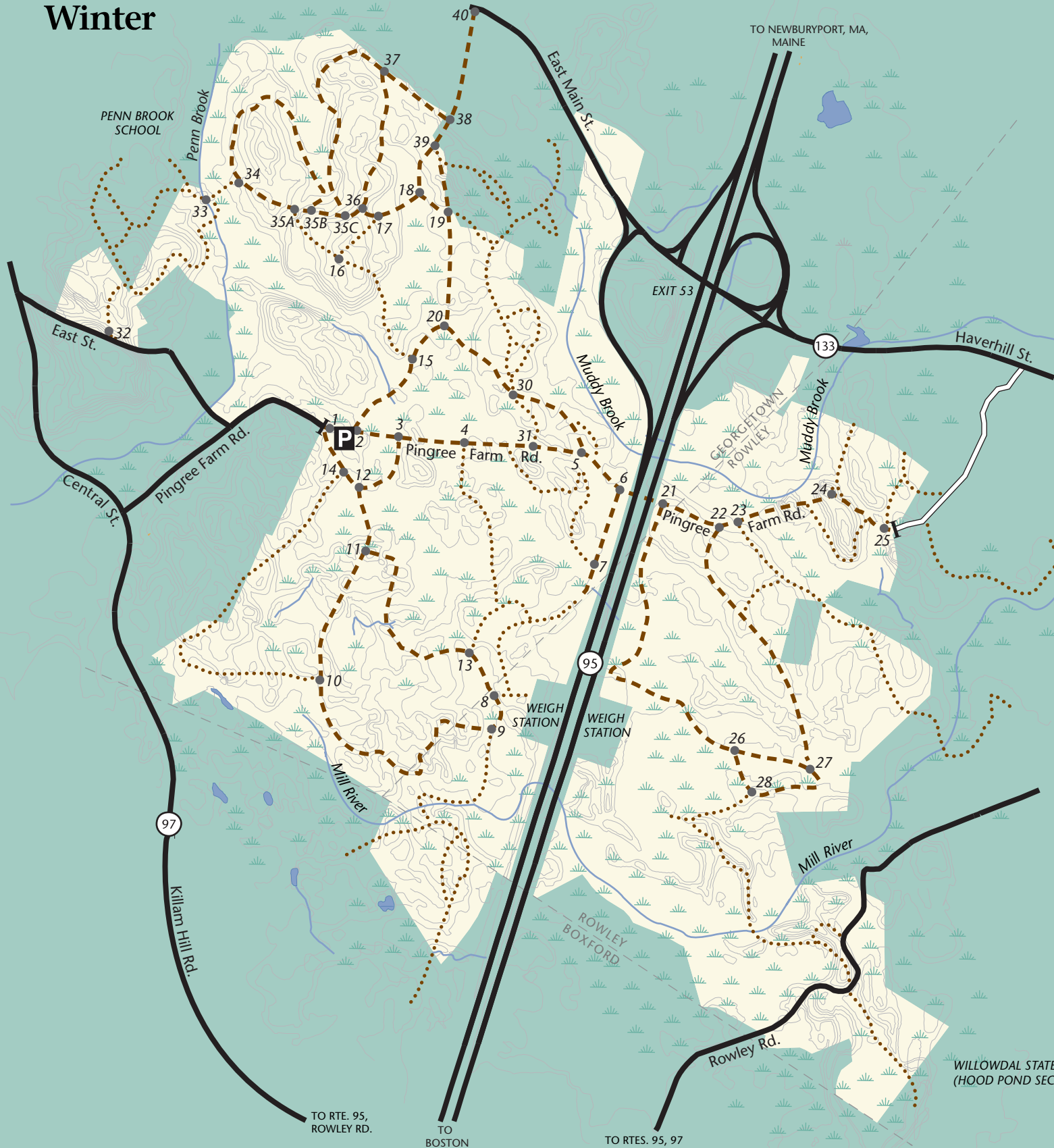
- P Parking
- 32 Intersection Marker & Number
- Closed Gate*
- Town Boundary
- Wetland
- River, Brook
- Pond
- Contour Line (30' Interval)

*Gates are in place to discourage motor vehicle use. All other trail users are welcome to travel beyond gate.



WILLOWDALE STATE FOREST (HOOD POND SECTION)

Georgetown-Rowley State Forest: Winter



LEGEND: WINTER USE

- Georgetown-Rowley State Forest
- Paved Road
- Unpaved Road
- Skiing Trail
- Snowmobile Trail
- Parking
- Intersection Marker & Number
- Closed Gate*
- Town Boundary
- Wetland
- River, Brook
- Pond
- Contour Line (10' Interval)

* Gates are in place to discourage motor vehicle use. All other trail users are welcome to travel beyond gate.

